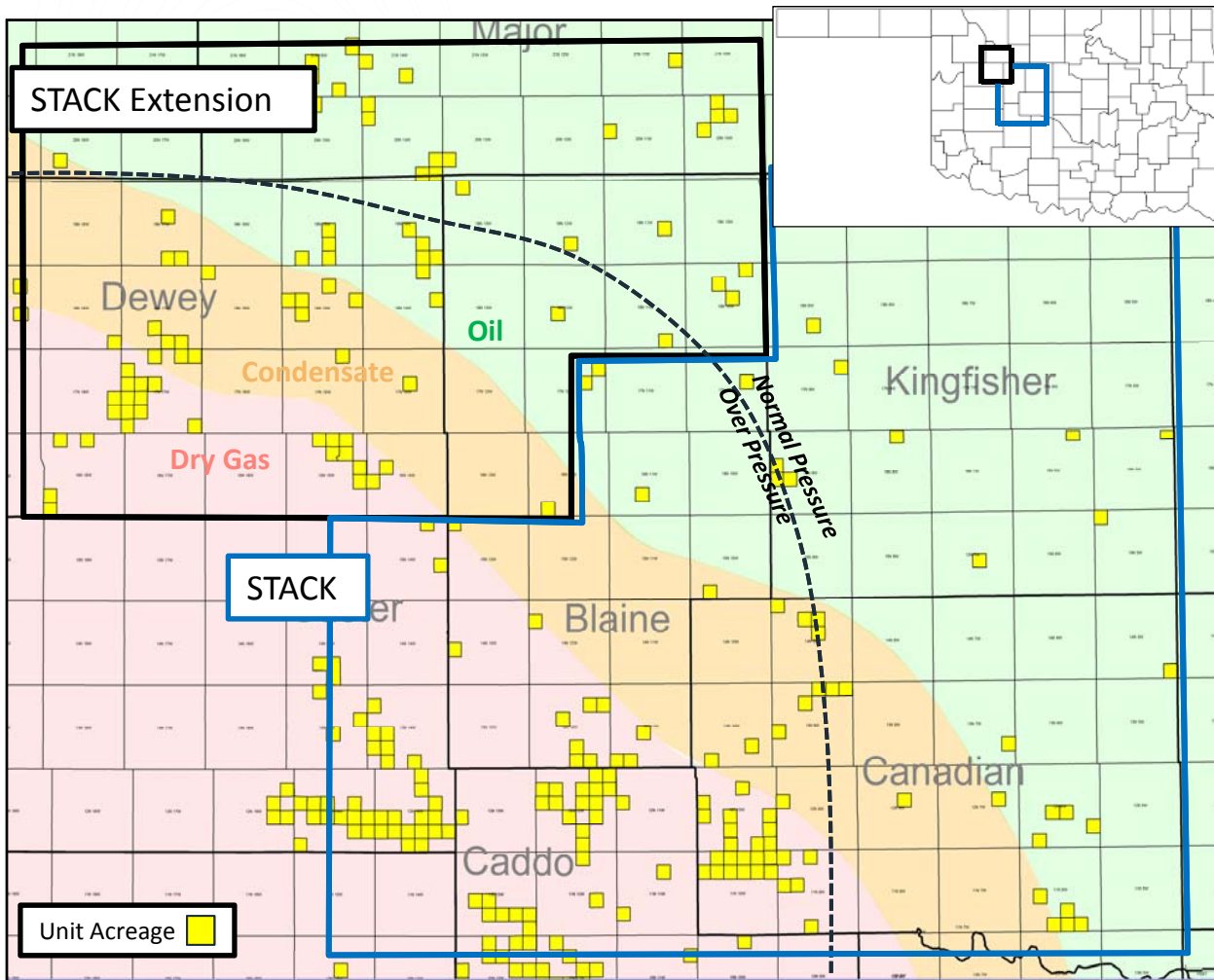




Unit Corporation

Unit's STACK and STACK Extension Positions



STACK

- 10,000+ acres
- 100% HBP
- 80% in Over Pressured Window
- Upper, Middle and Lower Meramec also Woodford and Osage targets
- Operators are testing 15-20 wells per section in Meramec
- * 90-130 operated locations
- * 450-650 non-op locations

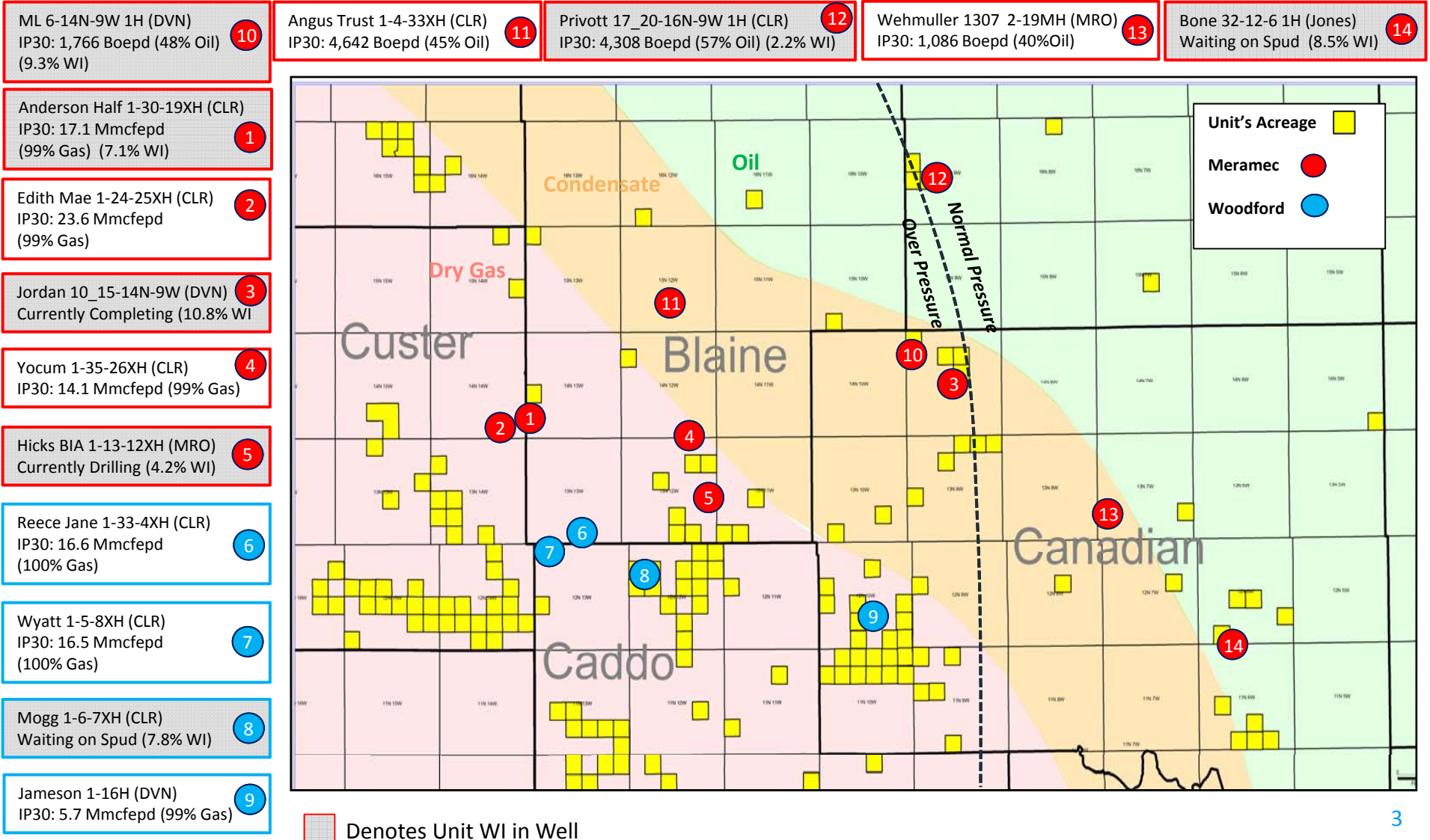
STACK Extension

- 5,000+ Acres
- 90% HBP
- Osage and Meramec targets
- Well density not tested yet
- ★ 20-50 Operated Locations
- ★ 100-200 Non-Op Locations

* Assumes 4-6 Wells/Section

★ Assumes 2-4 Wells/Section

STACK Acreage Proven Across Multiple Targets

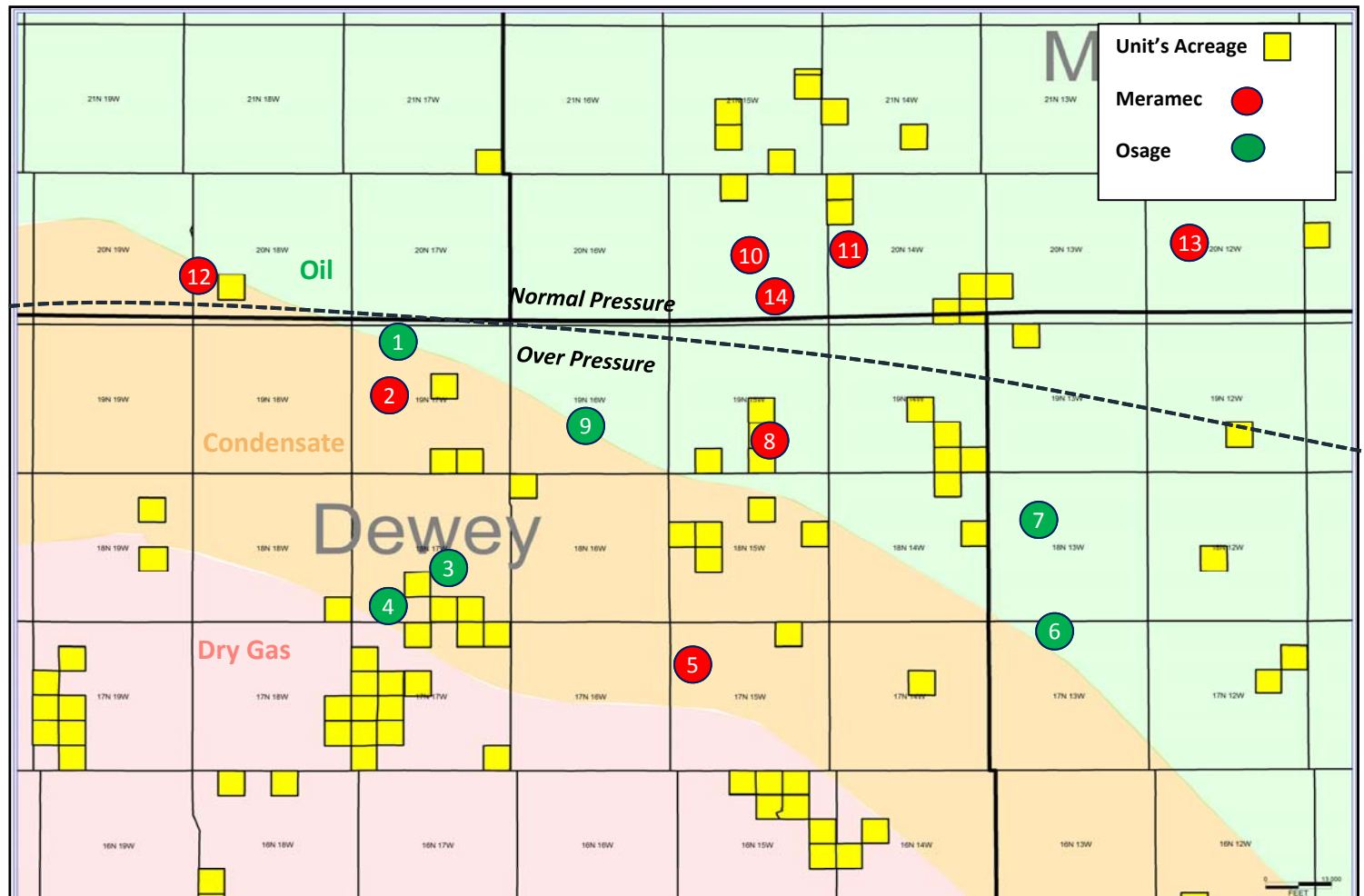


STACK Extension Pushing Boundary of STACK



- Ward 21-1H (Comanche) IP30: 627 Boepd (75% Oil) 10
- McConnell 19-1H (Comanche) IP30: 532 Boepd (46% Oil) 11
- Moss 30-1H (Corlena) IP30: 491 Boepd (9% Oil) 12
- Schoepfel 16-20-12 (CHK) IP30: 865 Boepd (54% Oil) 13
- Medrill 2015 1-27H (SD) IP30: 1,164 Boepd (85% Oil) 14

- Howard 5-19-17 1H (Tapstone) IP30: 2,494 Boepd (62% Oil) 1
- Russell 17-19-17 (Tapstone) IP30: 1,059 Boepd (50% Oil) 2
- Stephen 26-18-17 1H (CHK) IP30: 646 Boepd (3% Oil) 3
- Drinnon 32-18-17 1H (Tapstone) IP30: 793 Boepd (22% Oil) 4
- Big Hunk 7-1H (Carrera) IP30: 777 Boepd (10% Oil) 5
- Lau 1-4H (Council Oak) IP30: 1,500 Boepd (20% Oil) 6
- Brown Farm 1H-19 (NFX) IP30: 822 Boepd (86% Oil) 7
- Walters 1915 1H-22X (NFX) Currently Drilling (10.8% WI) 8
- Olive Lee 1H-22 (Tapstone) IP30: 1,755 Boepd (19% Oil) 9



Denotes Unit WI in Well



Unit Corporation